

Fast Facts Harris County

3rd Largest County in the Country
by Population



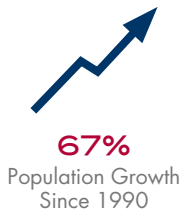
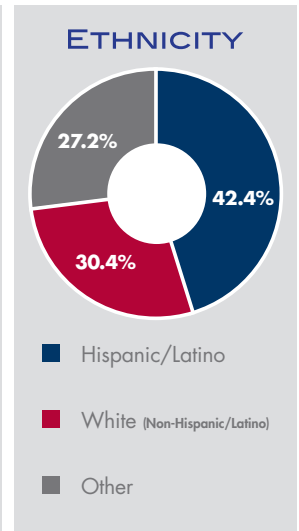
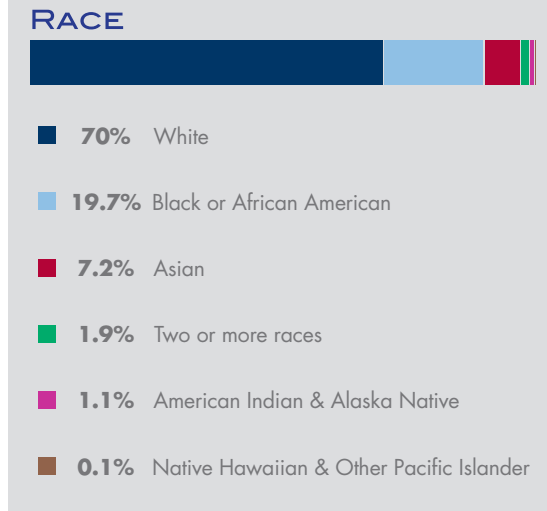
County Judge **Lina Hidalgo**
 Commissioner, Precinct 1 **Rodney Ellis**
 Commissioner, Precinct 2 **Adrian Garcia**
 Commissioner, Precinct 3 **Steve Radack**
 Commissioner, Precinct 4 **R. Jack Cagle**

713.274.1400

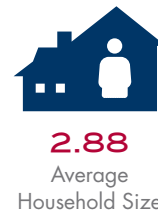
hcoed.harriscountytexas.gov

1001 Preston · Houston, TX 77002


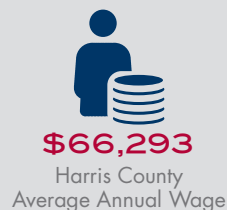
Population & Demographics



Economic Indicators

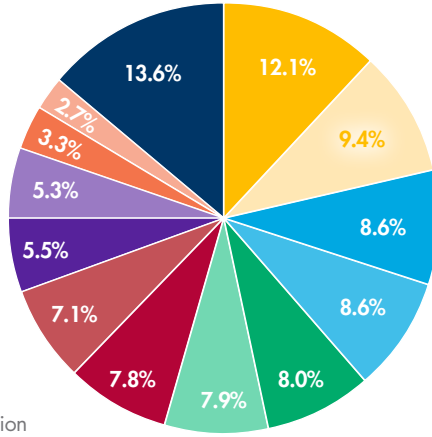


2017Q4 Labor Force



Industry Sectors (Employment Share)

- Health Care & Social Assistance
- Retail Trade
- Educational Services
- Accommodation & Food Services
- Professional, Scientific, & Technical Services
- Administrative & Support & Waste Management & Remediation Services
- Construction
- Manufacturing
- Wholesale Trade
- Transportation and Warehousing
- Finance and Insurance
- Mining, Quarrying, & Oil & Gas Extraction
- Other Industry Sectors



The highest concentration of interrelated industry sectors in Harris County comprise the Coal/Oil/Power industry cluster, at over **4.45x** the national average, employing **96,312** workers with an average wage of **\$177,051**.

Global Presence

20 FORTUNE 500

Headquarters in Harris County

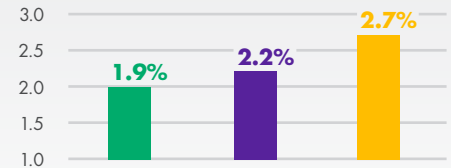
296,287

EMPLOYEES

in Health Care and Social Assistance Industry Sector

ANNUAL GROWTH

for the next decade



- Professional, Scientific, and Technical Services Industry Sector
- Coal/Oil/Power Industry Cluster
- Health Care and Social Assistance Industry Sector



3

AIRPORTS

2 with International Flights and 1 licensed spaceport

8th

BUSIEST AIRPORT

in North America by Aircraft Movements is Bush Intercontinental Airport (IAH)



PORT HOUSTON™
THE INTERNATIONAL PORT OF TEXAS

1st

IN THE NATION

in Foreign Tonnage

3rd

IN THE NATION

in Foreign Cargo Value

TMC

TEXAS
MEDICAL
CENTER

LARGEST

MEDICAL
Complex in the World

8th

LARGEST

Business District
in the Nation

106,000+

EMPLOYEES

in the Medical Center

WORLD-CLASS HIGHWAY SYSTEM

with over a dozen multi-lane highways circumnavigating the center of Harris County and connecting it to the rest of Texas, the U.S. and North, Central and South America.



Our Research. Your Growth.

LoneStar.edu/EconomicDevelopment

Sources: Harris County 2018; U.S. Census Bureau 2015 (ACS) & 2017; SmartAsset 2017; U.S. Department of Commerce 2017; U.S. Department of Labor 2017; GHP 2017; Fortune 2019; HAS, POHA, & TX Med. Cntr. 2017; JobsEQ 2017Q2 with preliminary estimates updated to 2017Q4*

*JobsEQ includes data from U.S. BLS's QCEW report & data from other sources, hence numbers may differ from other publications.



NORTH HOUSTON
ECONOMIC DEVELOPMENT CENTER
AT LONE STAR COLLEGE